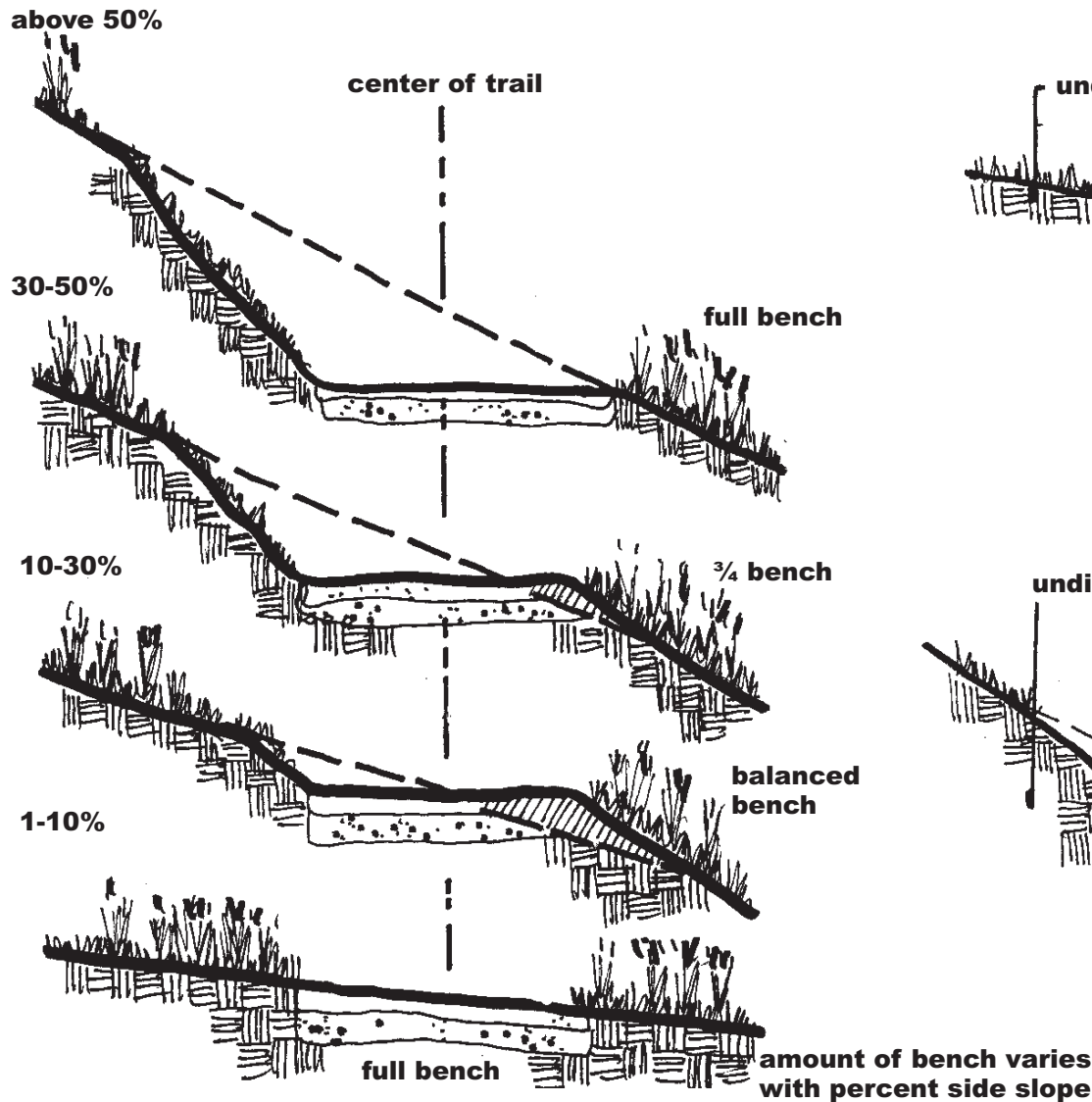
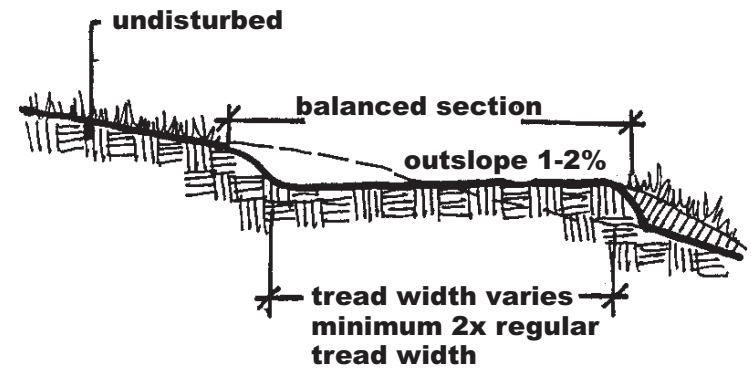


## Trail Cross Section and Slope (not to scale)

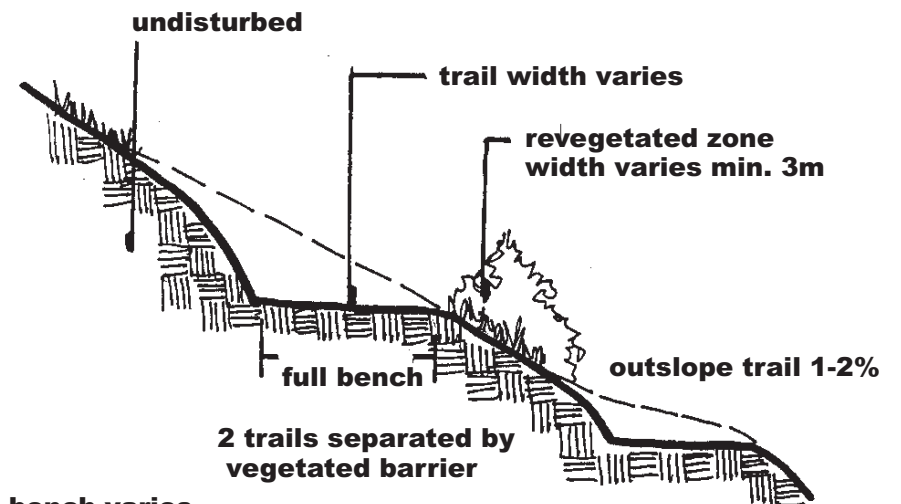


## Trail Passing Section (not to scale)

(for slopes less than 30%)



(for slopes greater than 30%)



FILE: G0698\GRAPHICS\fig5.8\TRAILONSLOPE.CDR

**Fig. 1.9**  
*Trail on Slope*



**Trail Development Template**  
Haliburton Highlands Trails and Tours Network



**Marshall Macklin Monaghan**  
CONSULTING ENGINEERS • SURVEYORS • PLANNERS